

KAI nr 3

PÄRNU JÕGI

KAI nr 2

KAI nr 1



58°22'53" N
24°28'45" E

★ KONTOR

JALGVÄRAV




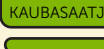


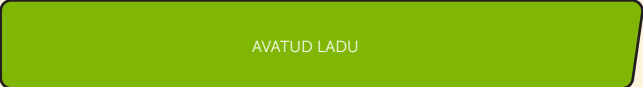
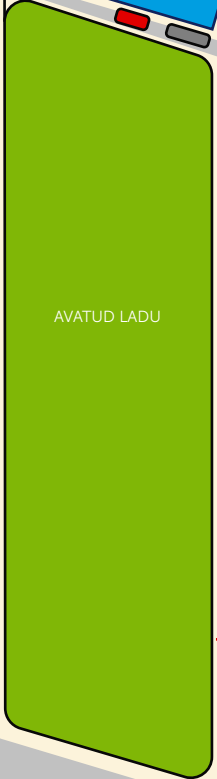
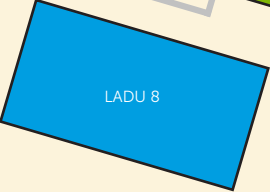
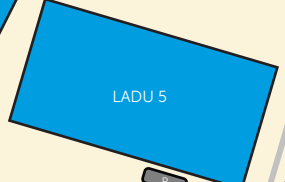
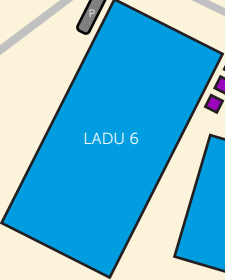
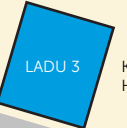
Emajõe tn

AVARIIVÄRAV

Kaubasadama tee

PÄÄSLA

Roostiku tn



- SULETUD LADU
- AVATUD LADU
- SÕIDU JA LIIKUMISE SCHEEM
- VEOKITE KAUBA VASTUVÕTT
- PARKLA
- OLMEPRÜGI JA OHTLIKUD JÄÄTMED
- KONTOR VÕI OBJEKT